

INFINERGY



Viewpoint Information





OS Reference: E 264539 N 591797

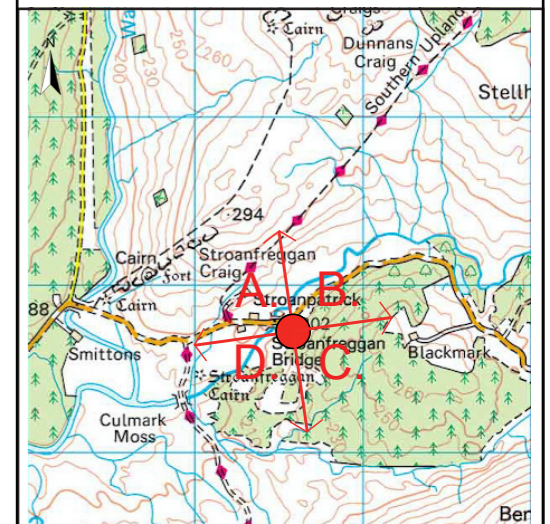
Viewpoint height: 203m (AOD)

Distance to nearest turbine: 2288m (T17)

Direction from site: Southeast

Angle of view: 90 degrees

-  Proposed Shepherd's Rig Turbines
-  Operational & Under Construction Turbines
-  Consented Turbines
-  Other Turbines in planning



Produced By: TH	Ref: P17-1037.201	Rev:
Produced By: FH	Date: 08_10_2019	

AEI Figure 8.59
360 Degree Cumulative Wireframes
Viewpoint 1: Stroanfreggan Bridge
 SHEPHERDS' RIG WIND FARM